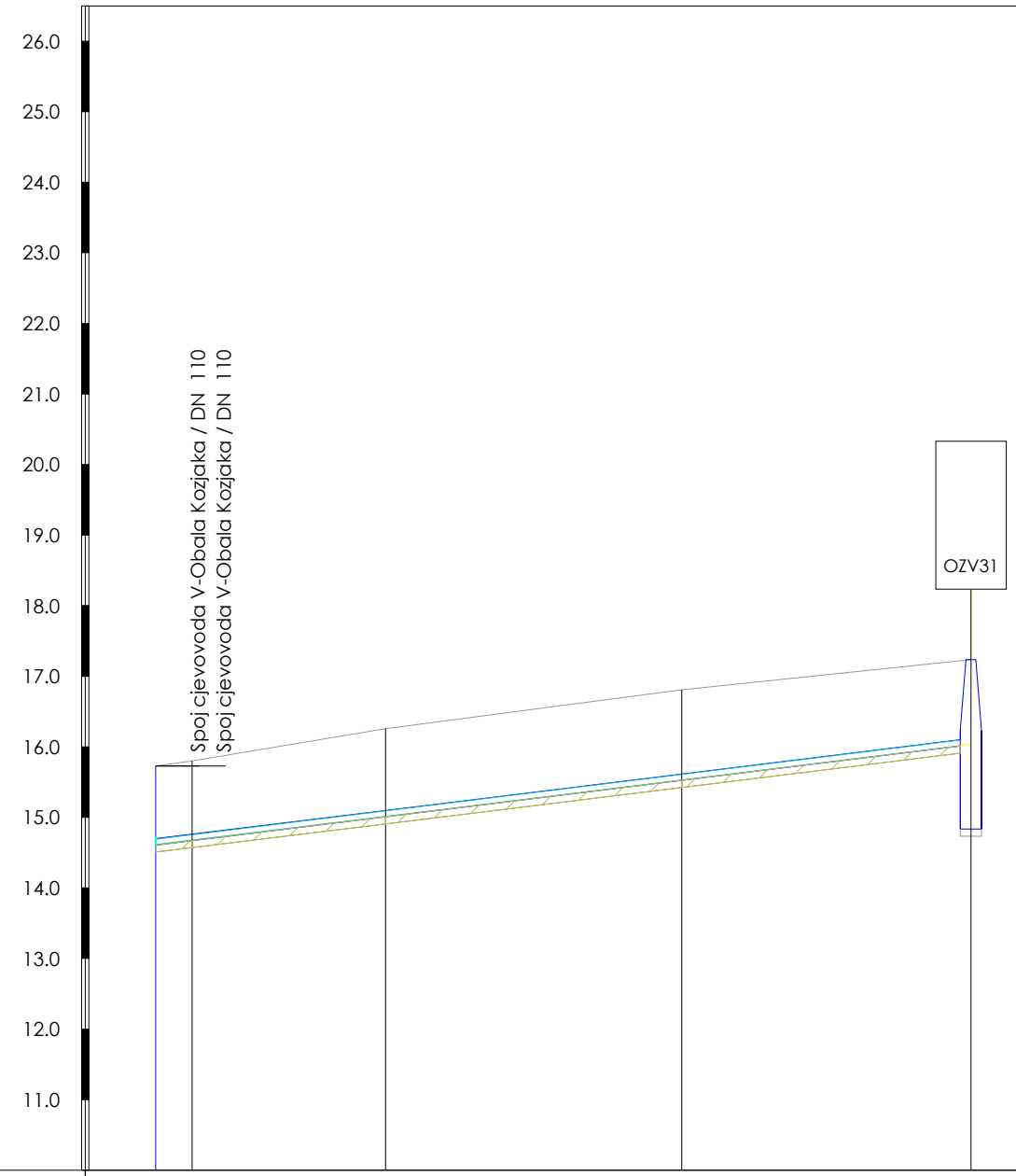



V-Kozjak 5



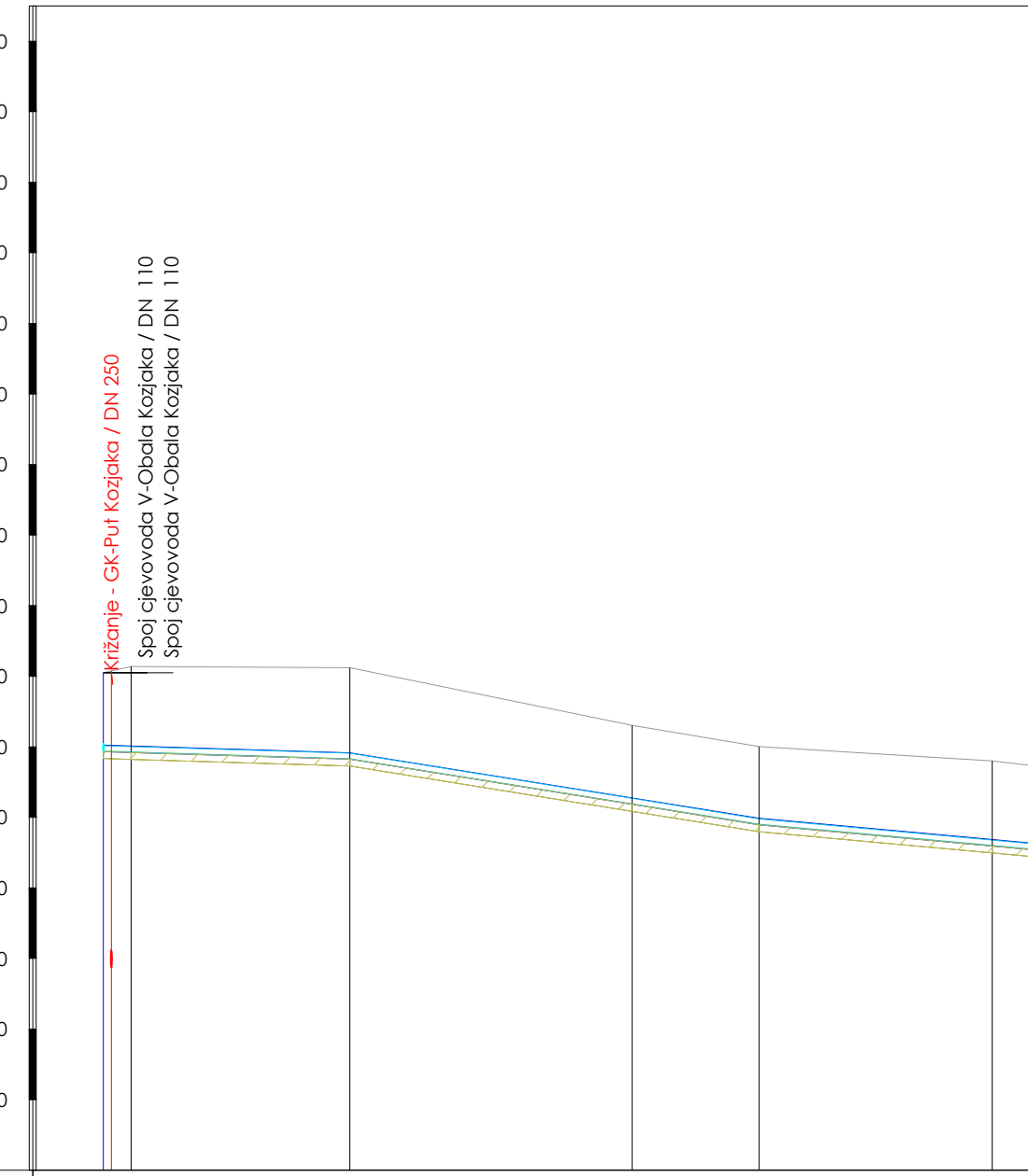
OZNAKA I RAZMAK ČVOROVA	ZČ93 v706	27.42	v707	42.00	v708	41.00	OZV31
MATERIJAL I UNUTARNJI PROFIL CIJEVI	PEHD 90 mm						
NAGIB NIVELETE	-12.3 ‰						
GLAVNI ELEMENTI VODOVODA	ZČ93						OZV31
KOTA TERENA [m n.m.]	15.73	14.61	15.80		15.01	16.26	17.24
KOTA NIVELETE [m n.m.]	14.51	14.61	14.68		15.53	16.04	16.04
KOTA DNA ROVA [m n.m.]	14.51	14.57	14.57	14.91	15.43	15.93	15.93
DUBINA ISKOPA ROVA [m]	1.22	1.23	1.23	1.35	1.38	1.31	1.31
HORIZONTALNI KUT		0°00'	179.59°		179.76°		
VERTIKALNI KUT		0°00'	-0.00°	-0.00°	180.42°		
STACIONAŽA TERENA	0+000.00	0+005.18	0+032.60	0+074.60	0+115.60		

V-Kozjak 6



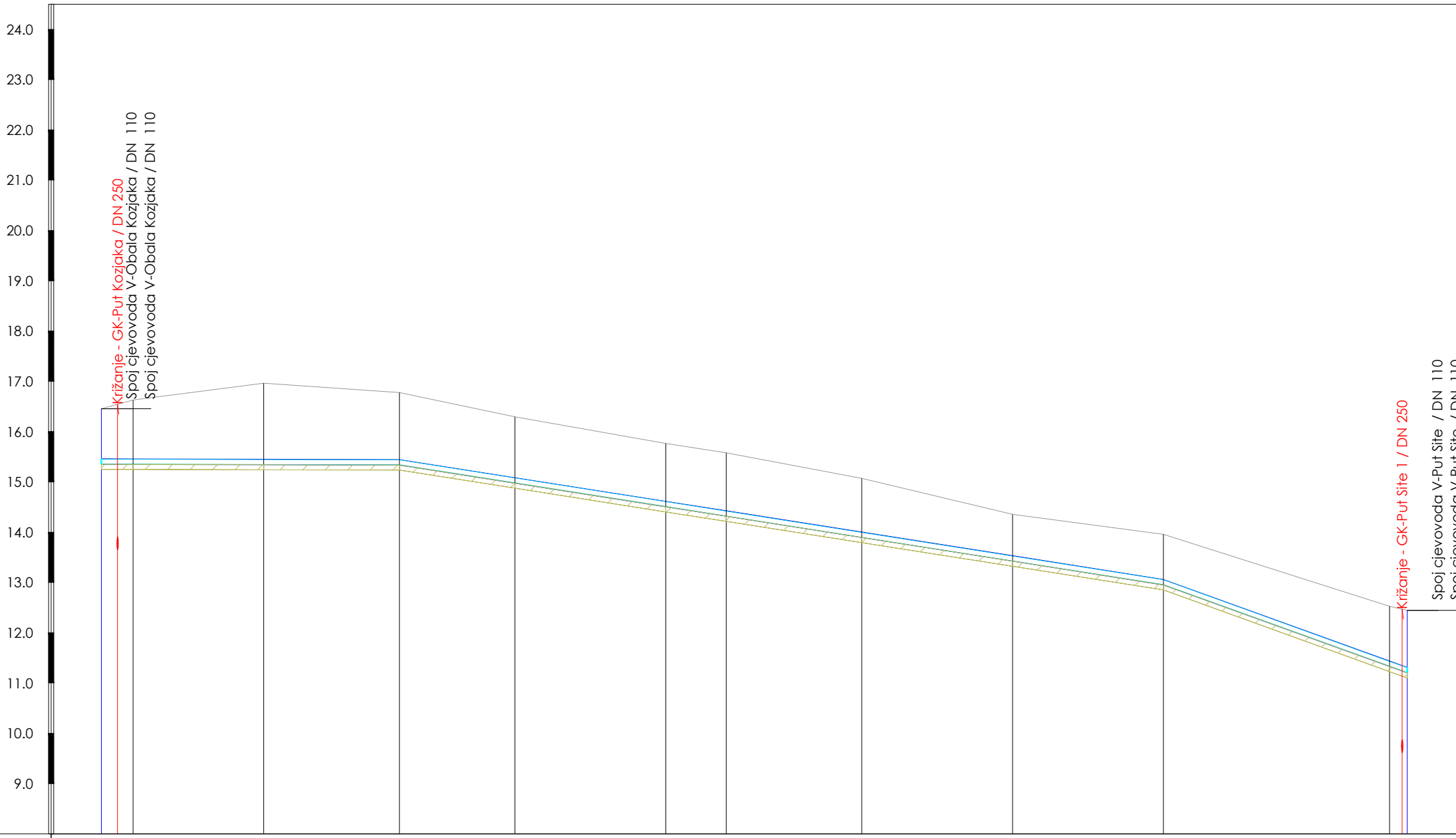
OZNAKA I RAZMAK ČVOROVA	ZČ92 v701	28.03	v702	39.00	v703	35.00	v704	30.00	v705	25.00	M/PH26
MATERIJAL I UNUTARNJI PROFIL CIJEVI	PEHD 90 mm										
NAGIB NIVELETE	4.7 ‰										
GLAVNI ELEMENTI VODOVODA	ZČ92										
KOTA TERENA [m n.m.]	17.78	16.66	17.78		16.33	17.30		16.16	17.39		17.66
KOTA NIVELETE [m n.m.]	16.55	16.66	16.66		16.22	16.33		16.04	16.51		16.51
KOTA DNA ROVA [m n.m.]	16.55	16.54	16.54		16.22	16.22		16.04	16.04		15.80
DUBINA ISKOPA ROVA [m]	1.22	1.31	1.31	1.25	1.08	1.34		1.25	1.21		1.21
HORIZONTALNI KUT		188.16°	188.16°		179.55°	187.71°		179.55°			
VERTIKALNI KUT		0°00'	0°00'	0°00'	-0.00°	180.42°		180.42°			
STACIONAŽA TERENA	0+000.00	0+003.77	0+031.80	0+070.80	0+105.80	0+135.80	0+160.80				

V-Kozjak 8



OZNAKA I RAZMAK ČVOROVA	ZČ91 v696	31.00	v697	40.00	v698	18.00	v699	33.00	v700	36.50	M/PH25
MATERIJAL I UNUTARNJI PROFIL CIJEVI	PEHD 90 mm										
NAGIB NIVELETE	3.0 ‰										
GLAVNI ELEMENTI VODOVODA	ZČ91										
KOTA TERENA [m n.m.]	18.05	16.94	18.05		16.73	18.12		15.90	17.00		16.80
KOTA NIVELETE [m n.m.]	16.94	16.93	16.93		16.09	16.19		15.60	15.60		15.27
KOTA DNA ROVA [m n.m.]	16.93	16.92	16.92		16.09	16.09		15.50	15.80		15.16
DUBINA ISKOPA ROVA [m]	1.22	1.32	1.32	1.39	1.22	1.31		1.21	1.21		1.21
HORIZONTALNI KUT		195.00°	195.00°		179.47°	188.62°		179.47°			
VERTIKALNI KUT		-0.00°	-0.00°	0°00'	0°00'	180.42°		180.42°			
STACIONAŽA TERENA	0+000.00	0+005.93	0+034.93	0+074.93	0+092.93	0+125.93	0+162.43				

V-Kozjak 10



OZNAKA I RAZMAK ČVOROVA	ZČ90 v518	26.00	v519	27.00	v520	23.00	v521	30.00	v522	12.00	v523	27.00	v524	30.00	v525	30.00	v526	45.00	v527 v528 ZČ64	
MATERIJAL I UNUTARNJI PROFIL CIJEVI	PEHD 110 mm																			
NAGIB NIVELETE	0.2 ‰				15.7 ‰											36.1 ‰				
GLAVNI ELEMENTI VODOVODA	ZČ90																			ZČ64
KOTA TERENA [m n.m.]	16.46 16.63			16.96					16.29		15.76			15.07		14.35		13.96	12.53 12.45	
KOTA NIVELETE [m n.m.]	15.36 15.35			15.35					14.98		14.51			13.90		13.43		12.96	11.34 11.21	
KOTA DNA ROVA [m n.m.]	15.25 15.25			15.24					14.87		14.40			13.79		13.32		12.85	11.23 11.10	
DUBINA ISKOPA ROVA [m]	1.21 1.38			1.72					1.42		1.36			1.28		1.03		1.11	1.30 1.35	
HORIZONTALNI KUT		188.66°		179.99°					180.49°		179.18°			179.99°		180.47°		179.17°	167.84°	
VERTIKALNI KUT		0.00°		-0.00°					-0.00°		-0.00°			-0.00°		-0.00°		-1.17°	-0.00°	
STACIONAŽA TERENA	0+000.00 0+006.31			0+032.31				0+059.31	0+082.31		0+112.31		0+124.31	0+151.31		0+181.31	0+211.31	0+256.31	0+259.81	

UZDUŽNI PROFILI
V-Kozjak 5, V-Kozjak 6, V-Kozjak 8, V-Kozjak 10
MJ 1: 1000/100